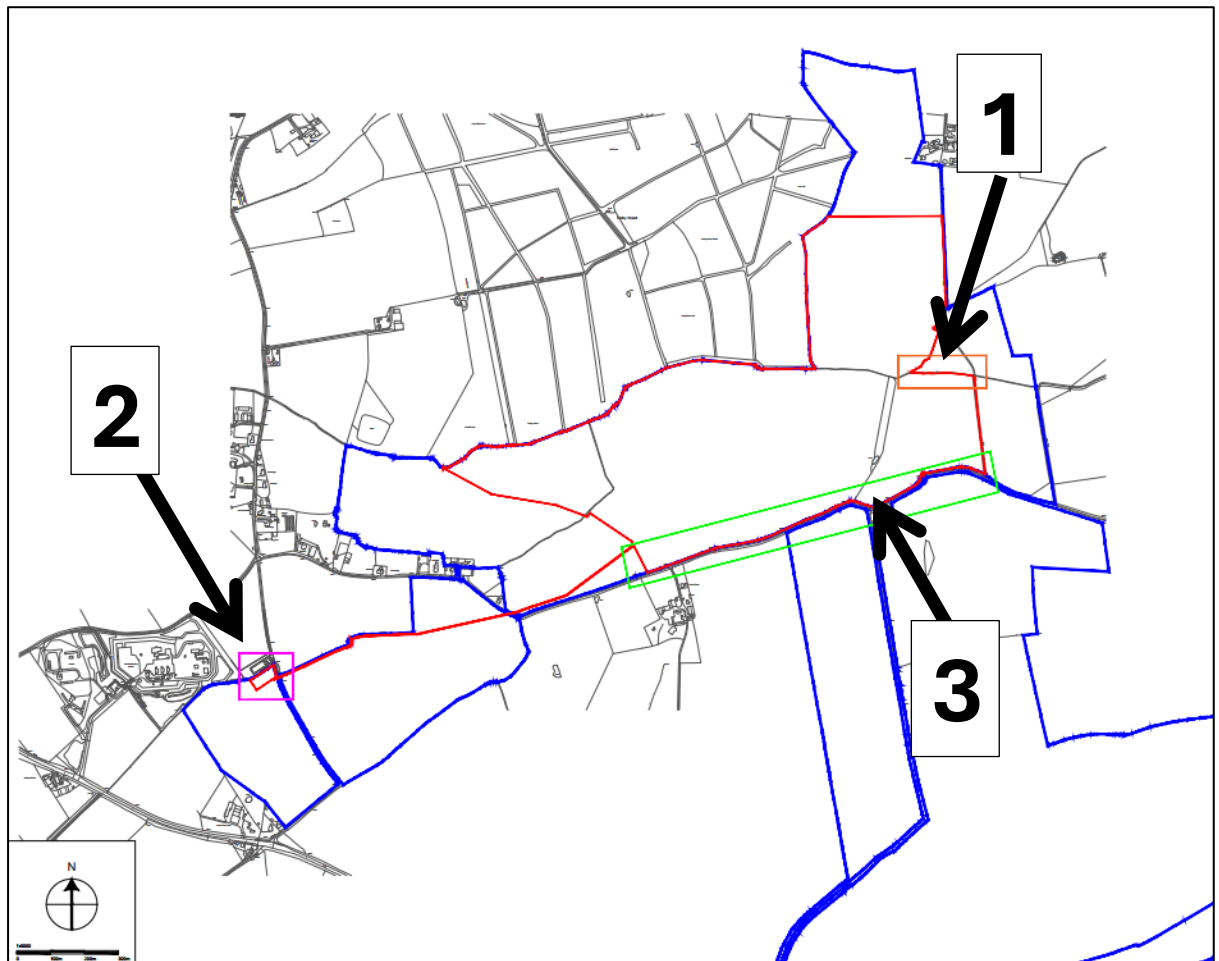
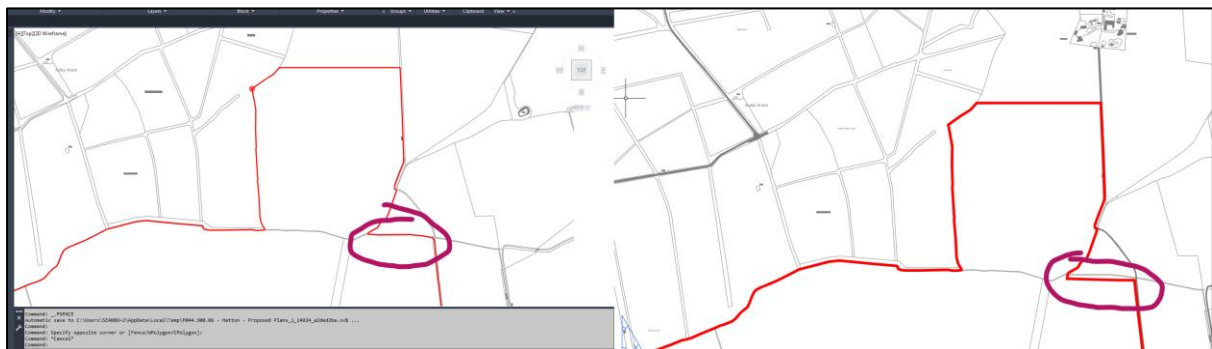


Hatton Solar Farm Correction of drawing Errors in relation to the red line boundary.

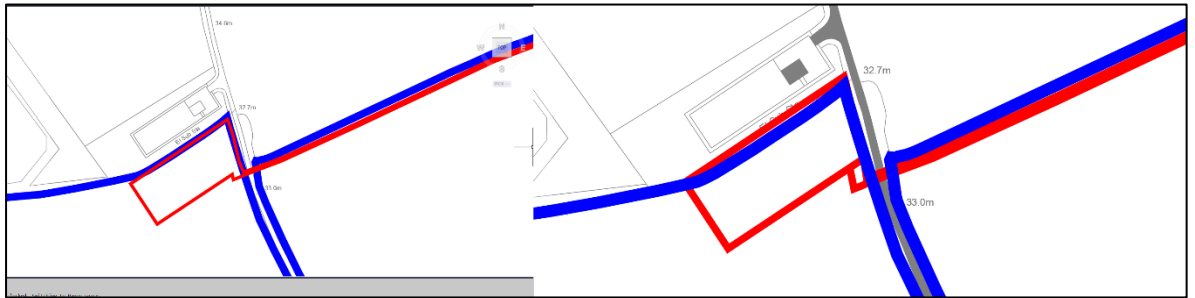


1. East side boundary adjustment (update on left, old on right)



The eastern boundary has been revised to align with the existing field boundary rather than following a straight line across Parcel 4. This amendment ensures a more accurate representation of the land division.

2. DNO Substation boundary adjustment (Update on left, old on right)



The boundary around the Point of Connection (POC) has been modified to fall entirely within the landownership boundary. Previously, certain sections extended beyond the ownership limits, necessitating this correction.

3. Southern boundary adjustment (update on left old on right)



The southern boundary has been refined to accurately follow the landownership limits. The previous alignment left some equipment and access points outside the lease area, which has now been rectified to ensure all infrastructure remains within the designated leasehold.